




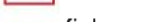
2004 TOWN OF ESTES PARK TRAIL SYSTEM MAP



1 inch equals 3,896 feet

JANUARY 2004

Legend

-  EXISTING
 -  FUTURE
 -  TOWN LIMITS
 -  fishcreek
- 13 MILES
13 MILES
26 TOTAL MILES

